




NSW DOUBLES



Presented by





NSW DOUBLES

Caddie Book

2024 NSW Doubles

Thanks for registering to be part of the 2024 NSW Doubles. It's exciting that we have reached capacity with 76 players.

Big thanks to our major sponsor Jindy Disc Golf Shop, and to the dedicated volunteers at the Newcastle Disc Golf Club.

Schedule

The tournament is being held at the newly installed Beresfield Disc Golf Course, which is located at the Beresfield Golf Club.

We will be using two layouts throughout the event, the Blue Advanced and the Intermediate Red. Both layouts have permanent tee signs.

08.30 - Pre-registration

09.00 - Players Meeting

09.30 - 1st round (alternate shot on Intermediate Red Layout)

12:00 - Lunch (BYO)

13.00 - 2nd round (best shot on Advanced Blue Layout)

16:00 - Presentations

Alternate Shot Rules

Doubles partners will alternate their shots, with the only decision being who will drive first on their first hole. After one player completes a hole by putting into the basket, their partner will drive on the next hole.

Best Shot Rules

Doubles partners will both throw each shot then choose which shot to take. If someone accidentally picks up their lie before their partner has thrown, make a group decision and play from the approximate lie without penalty.

Presented by





NSW DOUBLES

Disc Golf Metrix Scoring

All players must make sure they have a charged phone with both doubles groups scoring online via discgolfmetrix.

Casual Relief for Puddles/Mud

Because of the recent heavy rain, there are many puddles. Players can optionally take casual relief from puddles and mud in the field of play without penalty back on the line of play to the nearest inbounds dry position.

<https://www.pdga.com/rules/official-rules-disc-golf/80603>

Food

Please BYO lunch or purchase from the nearby shops at Beresfield, there will be a 1 hour lunch break after the first round completes.

CTP

There will be a CTP competition for all divisions across both rounds on Hole 17.

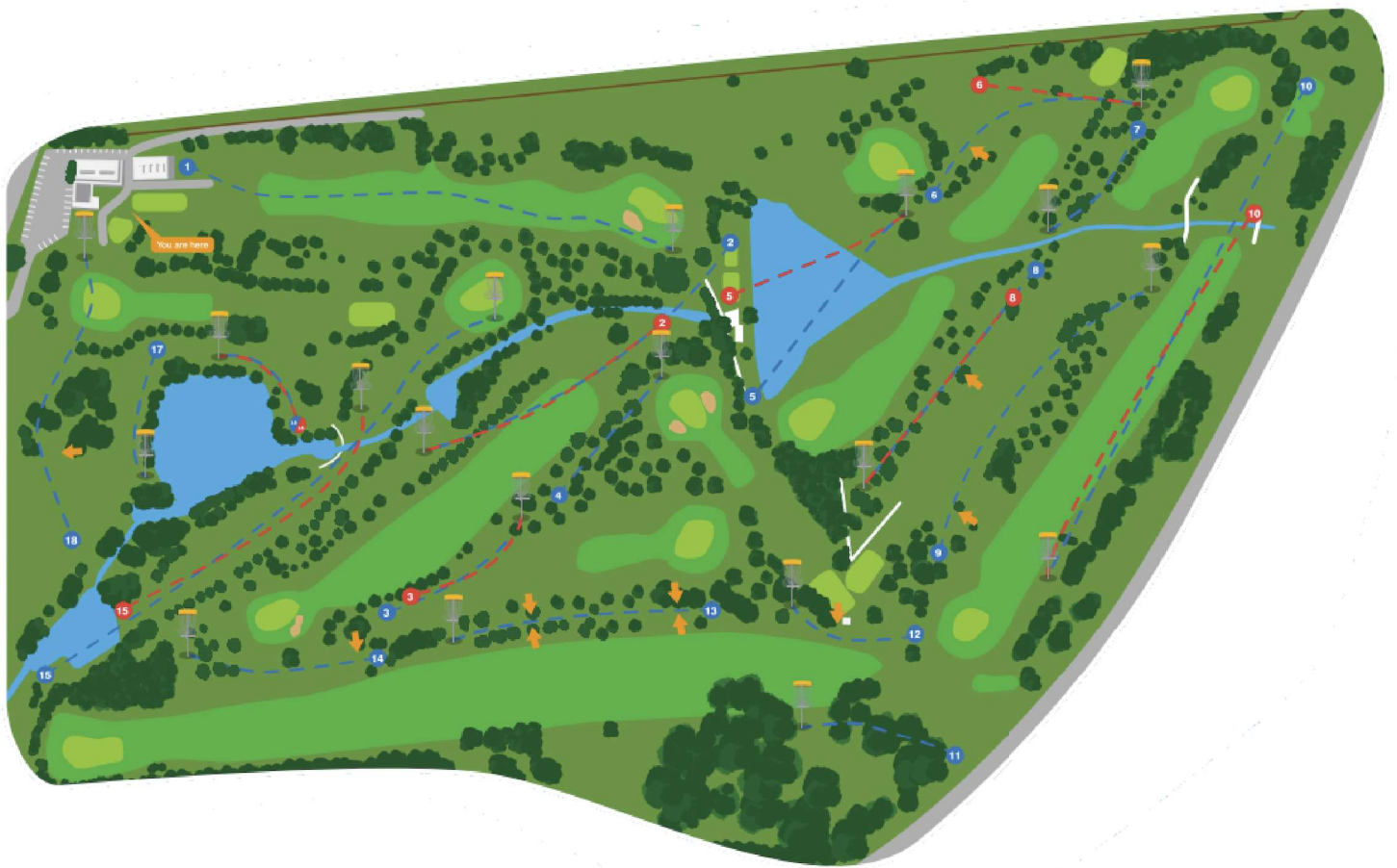
Longest Drive

There will be a longest drive competition for all divisions across both rounds on Hole 1.

Presented by



Beresfield Course Map



The individual hole layouts are provided on future pages of this caddie book, but please note, all greens are out-of-bounds and all bunkers play as hazard.

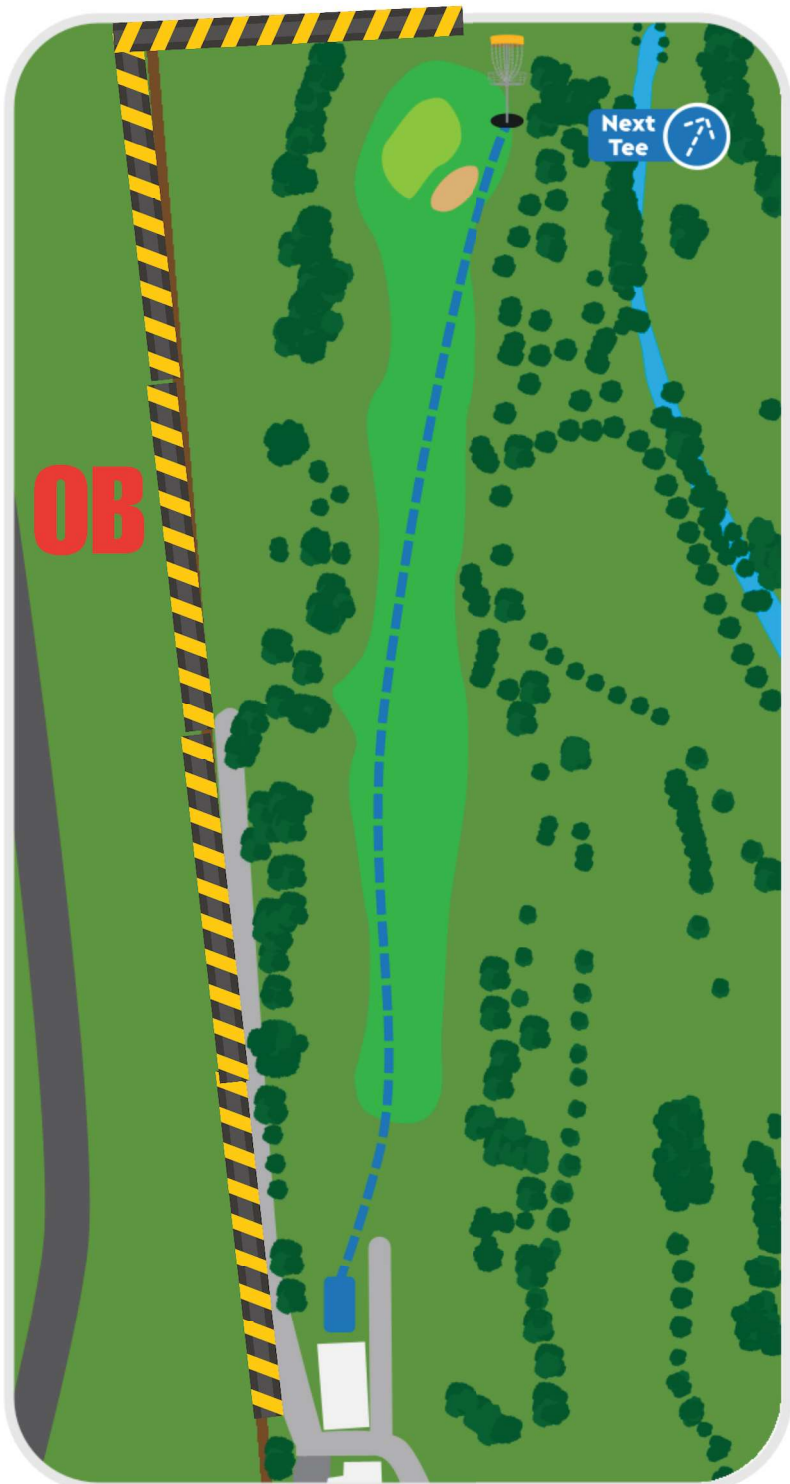
1

Par 5

269m

Notes:

OB Green, Hazard bunker
The boundary of the golf course to the left (fence line) and the path behind the basket and long is OB.



2

Par 4

154m

Notes:

OB Reeds, the path and to the left is OB and there is a marked OB area short of the basket on the right.

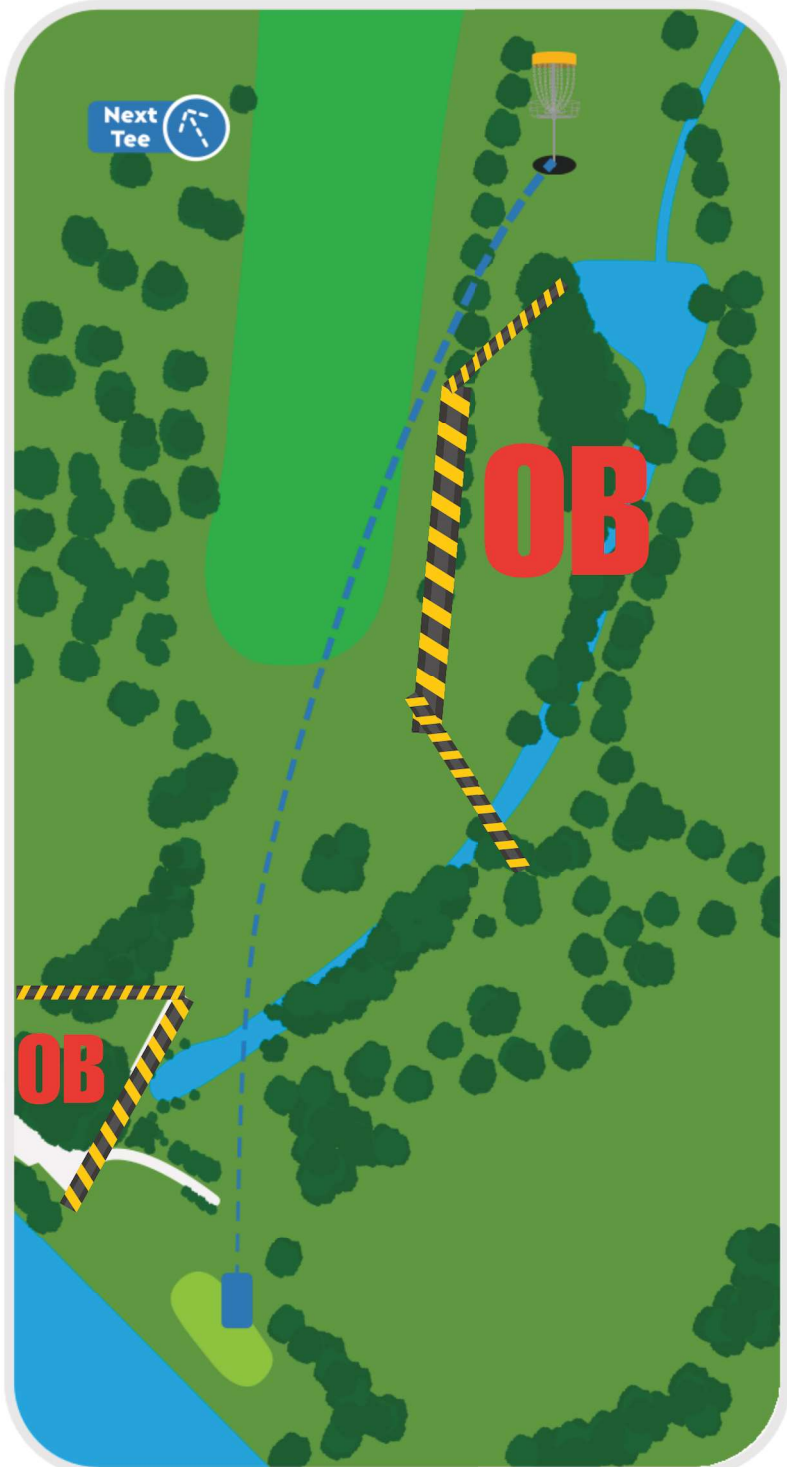


2

Par 4
193m

Notes:

OB Reeds, the path and to the left is OB and there is a marked OB area short of the basket on the right.

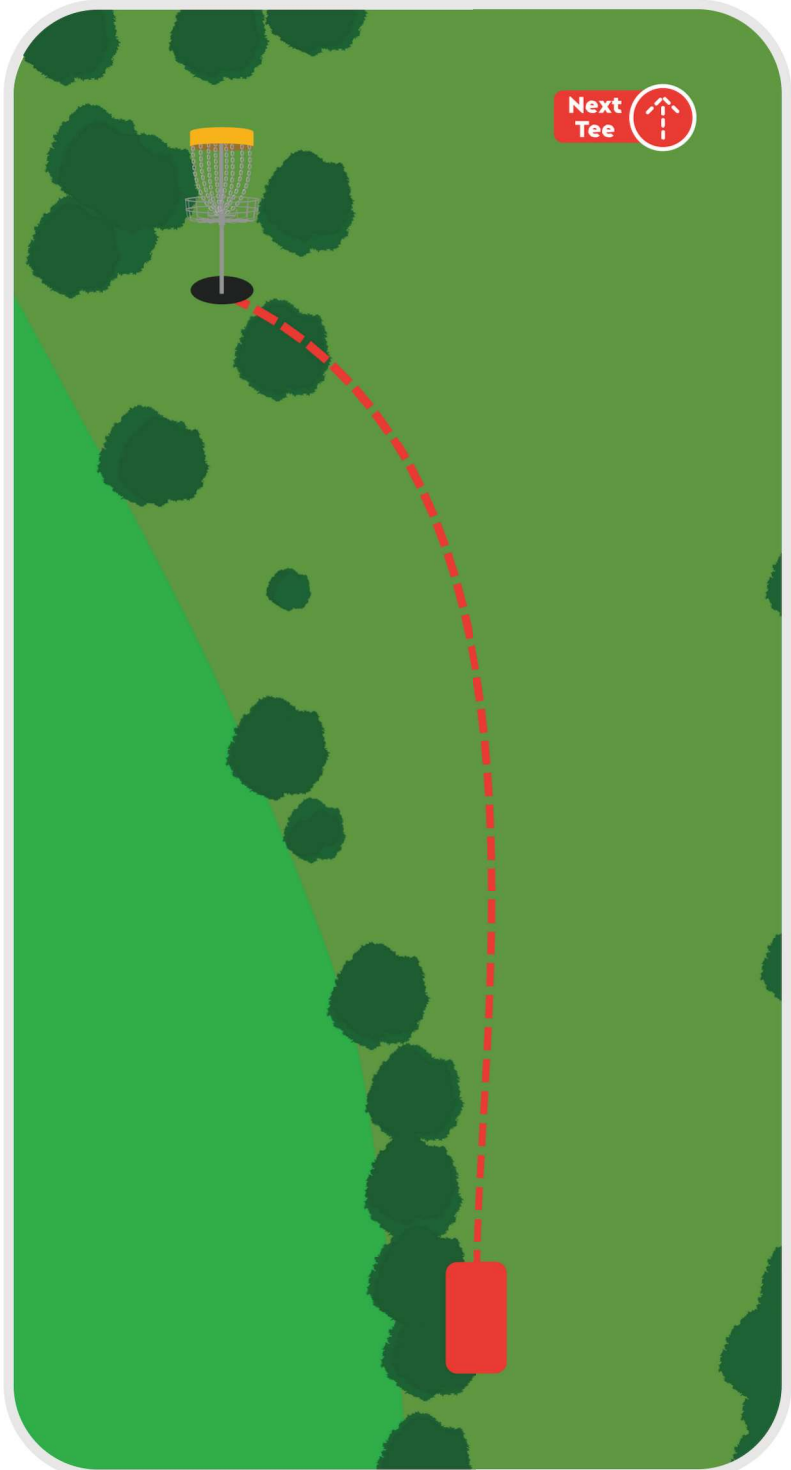


3

Par 3

95m

No OB

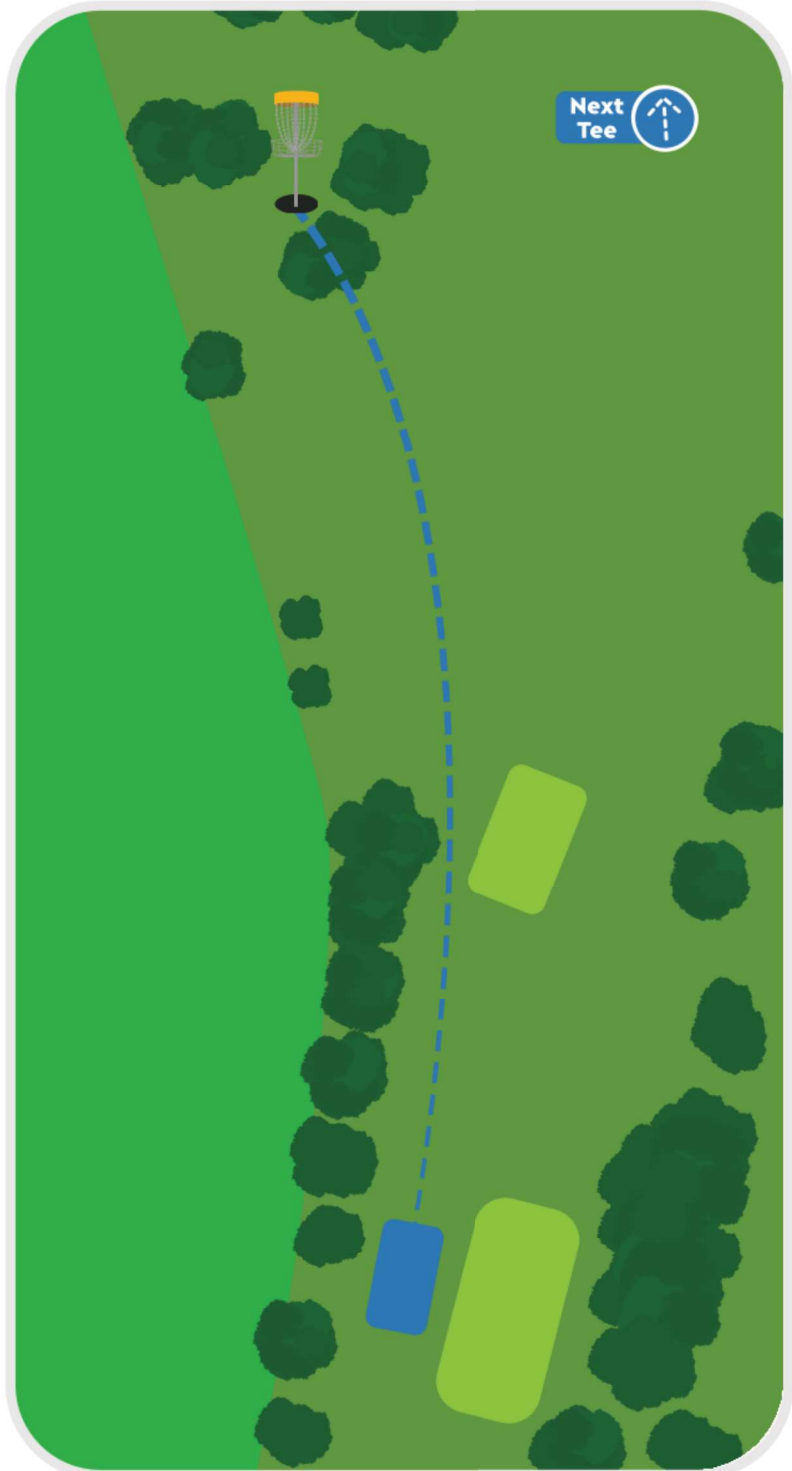


3

Par 3

112m

No OB




4

Par 3

82m

Notes:

OB Green, Hazard bunker
Left of the path near
basket + path itself OB.
(Same path as hole 2)



5

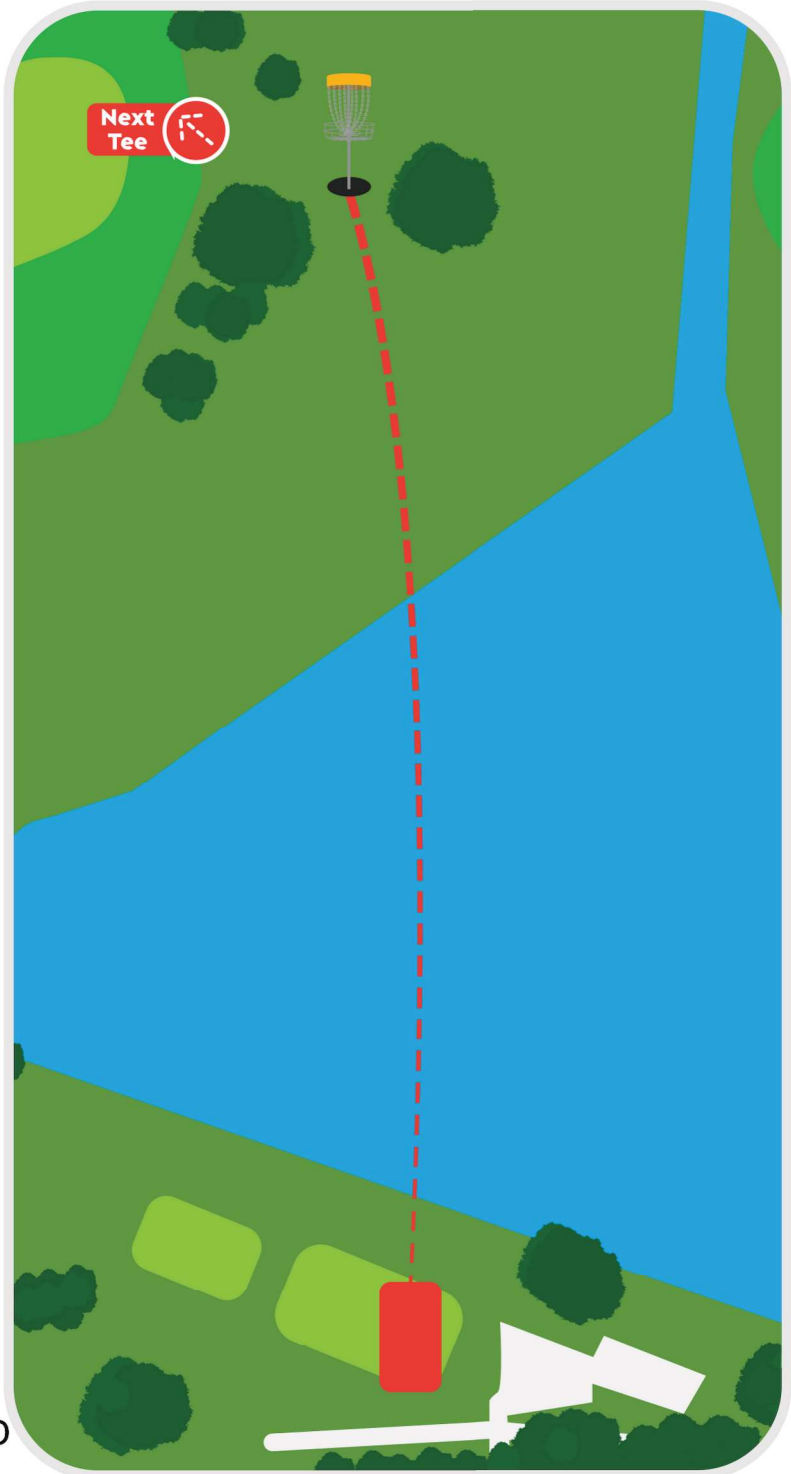
Par 3

93m

Notes:

Water and fairway on right side OB. If OB, please head to drop zone located on far left side of water.

You can opt to go straight to DZ, throwing 3 (same as throwing in water).

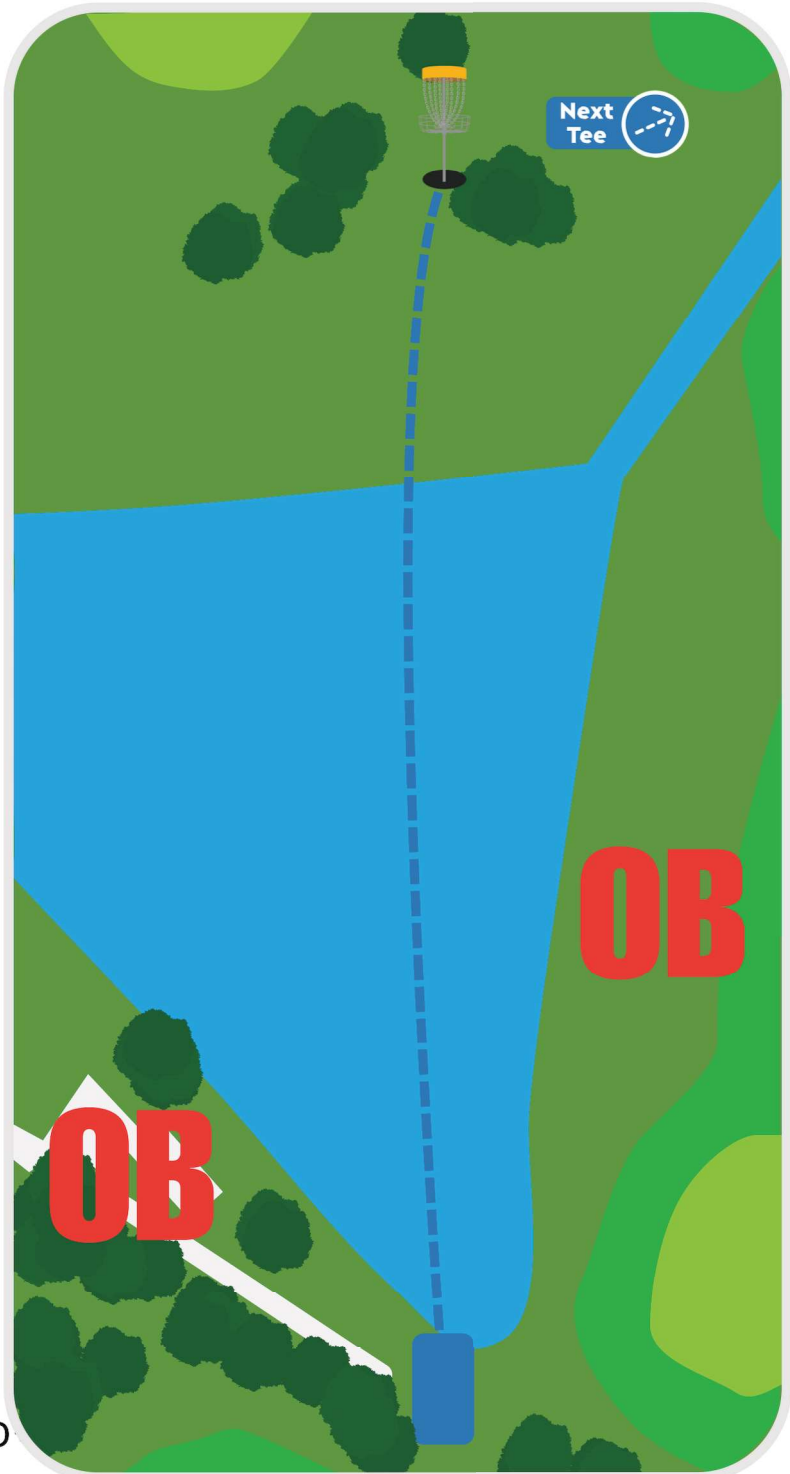


5

Par 3
119m

Notes:

Water and fairway on right side OB. If OB, please head to drop zone located on far left side of water. You can opt to go straight to DZ, throwing 3 (same as throwing in water).



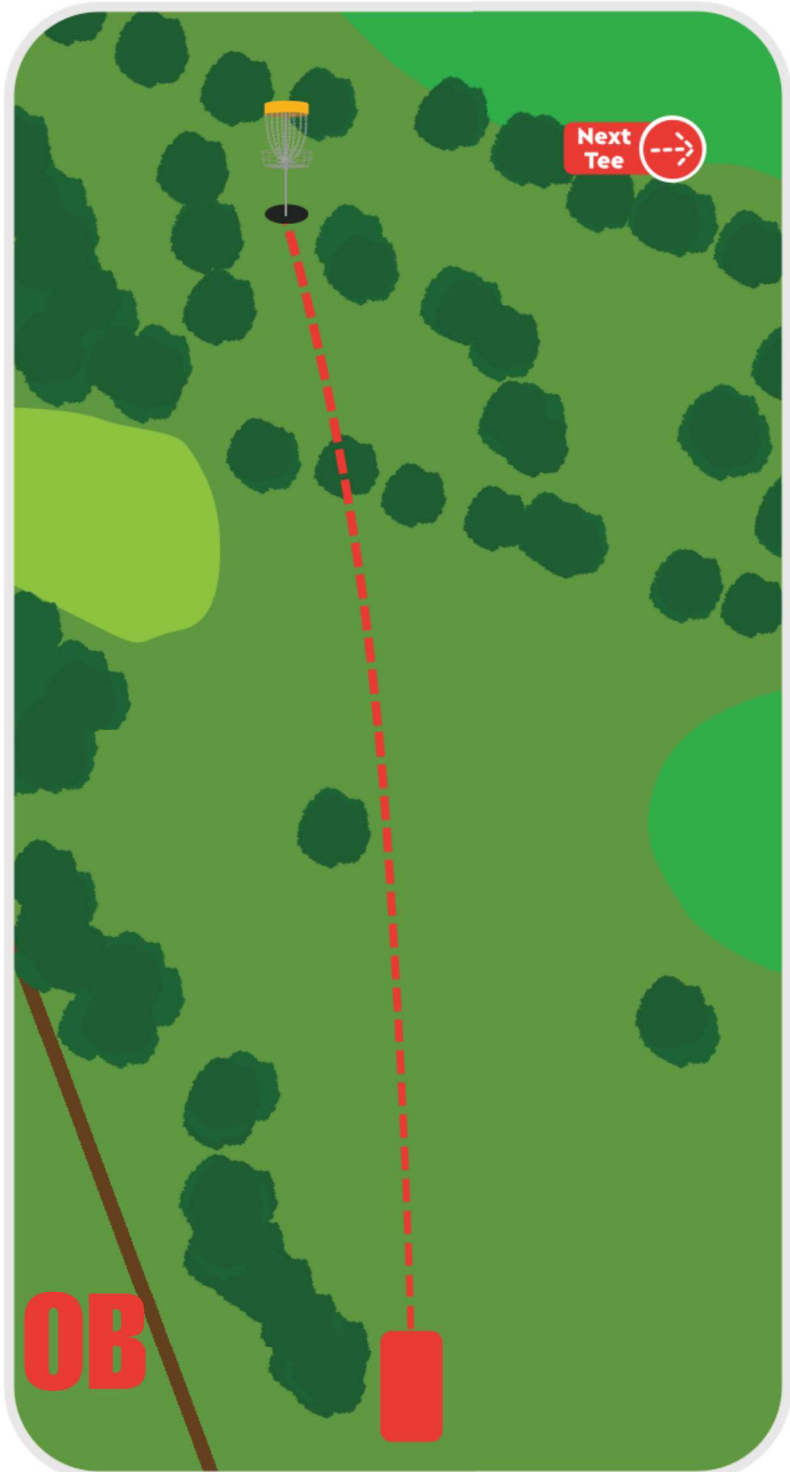
6

Par 3

83m

Notes:

OB on and to the left of
the path near the tee



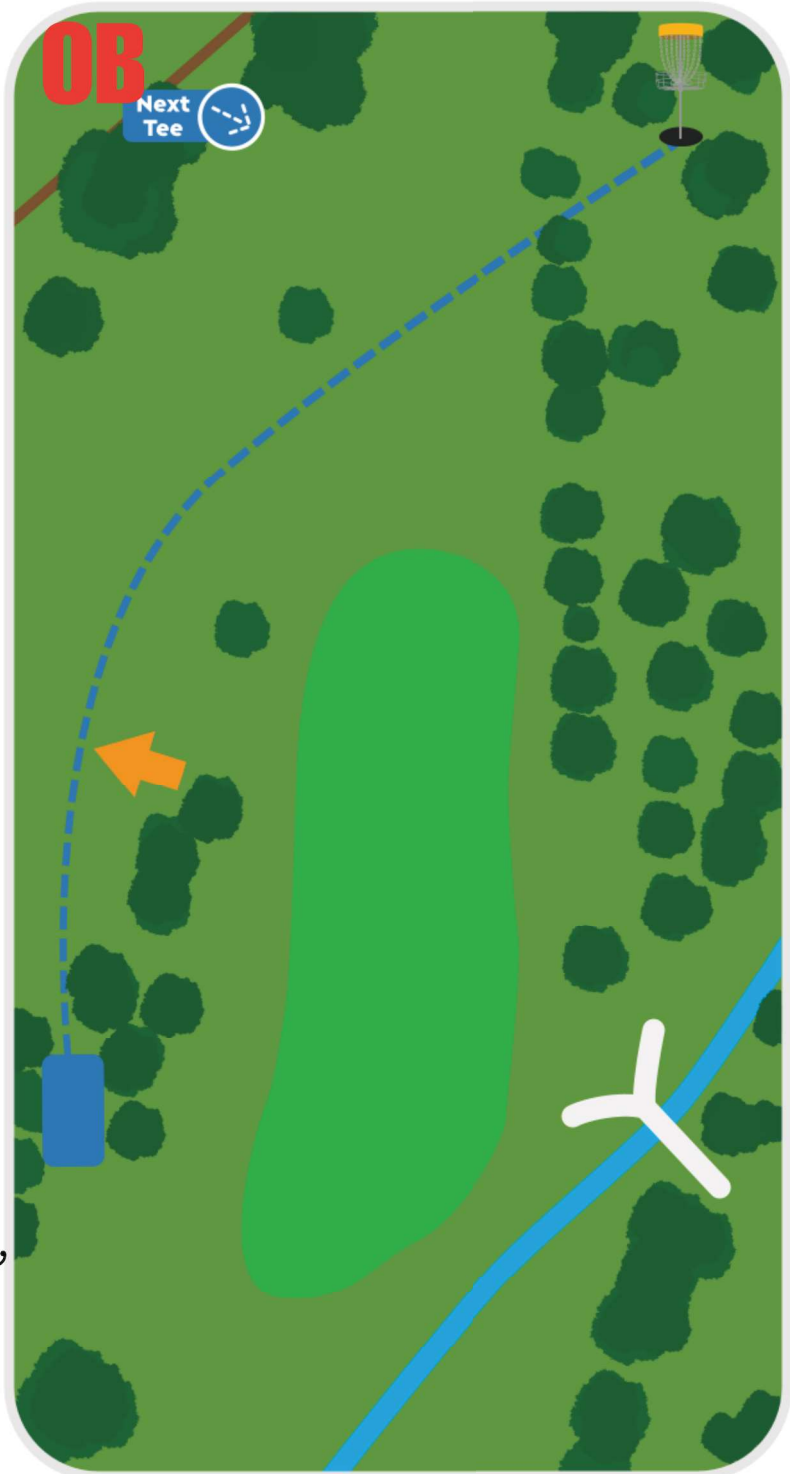
6

Par 4

157m

Notes:

Mando left of marked tree,
DZ for missed mando is
next to said tree
OB on and to the left of
the path.



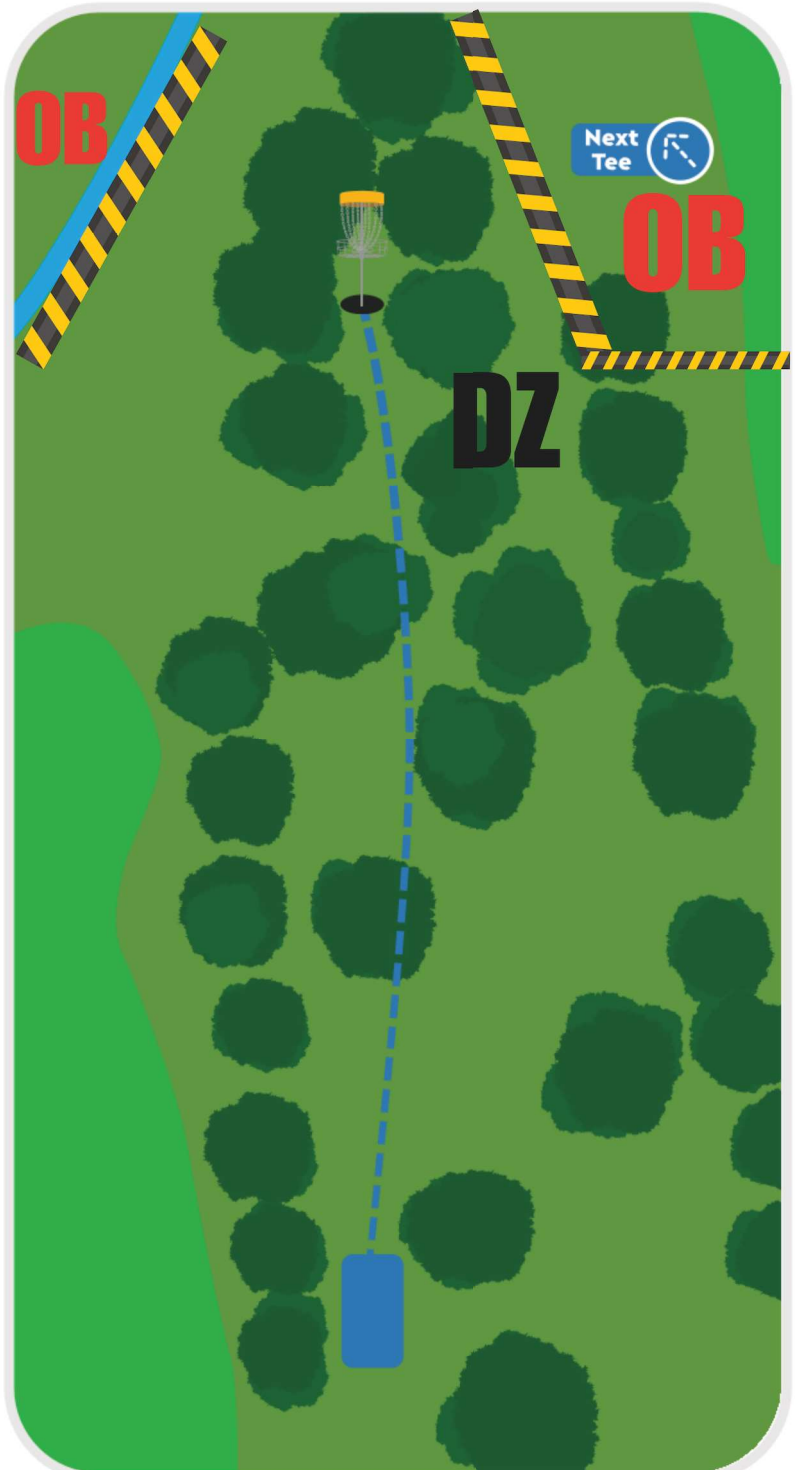
7

Par 3

89m

Notes:

Reeds and right-side path and long are OB. DZ next to the tree approximately 12m up the hill for any OB off the tee. If you are OB from 2nd shot onwards, take 1m from where you went OB.



8

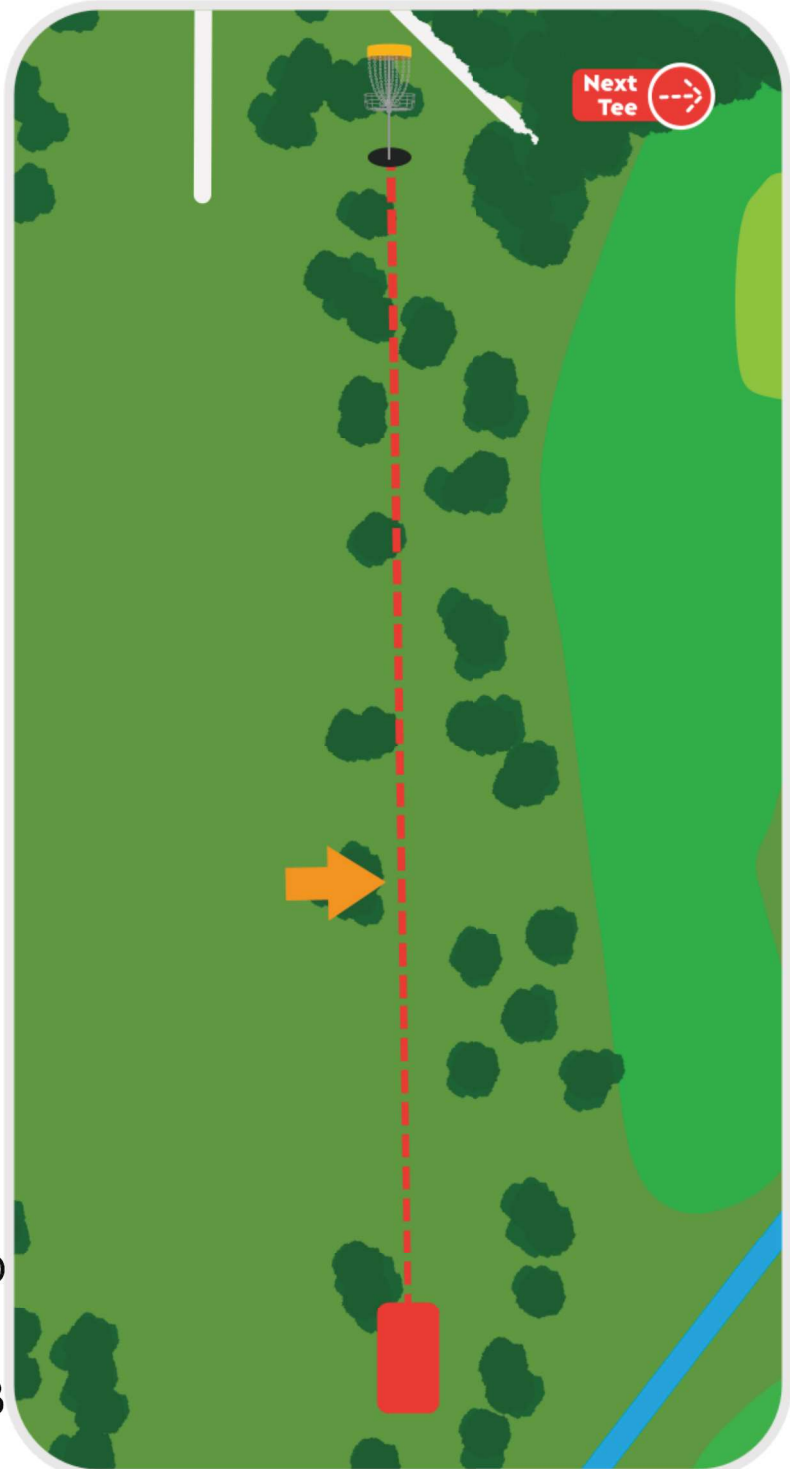
Par 4

125m

Notes:

Mando right of marked tree, DZ for missed mando is next to said tree.

Path near basket is not OB



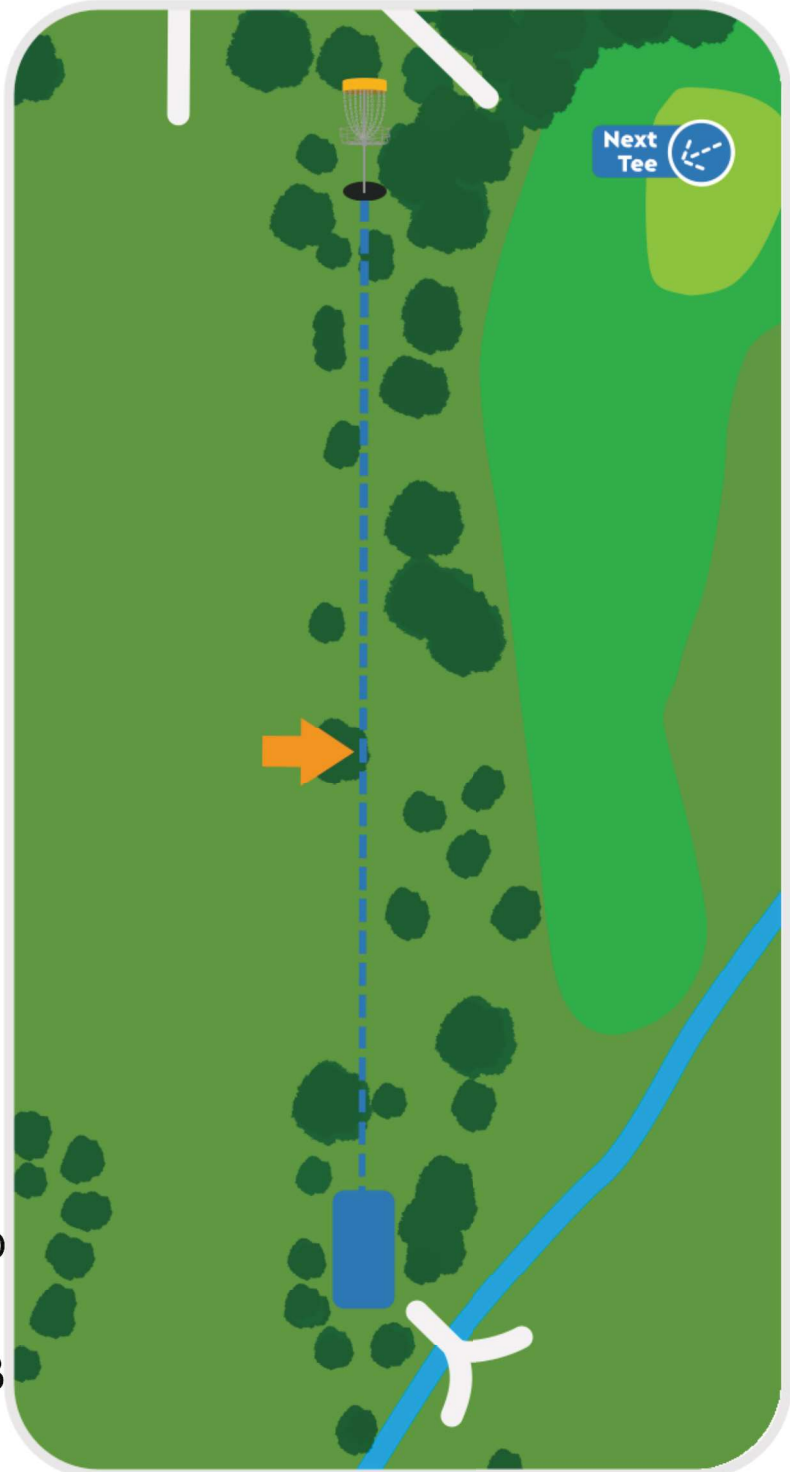
8

Par 4

165m

Notes:

Mando right of marked tree, DZ for missed mando is next to said tree.
Path near basket is not OB



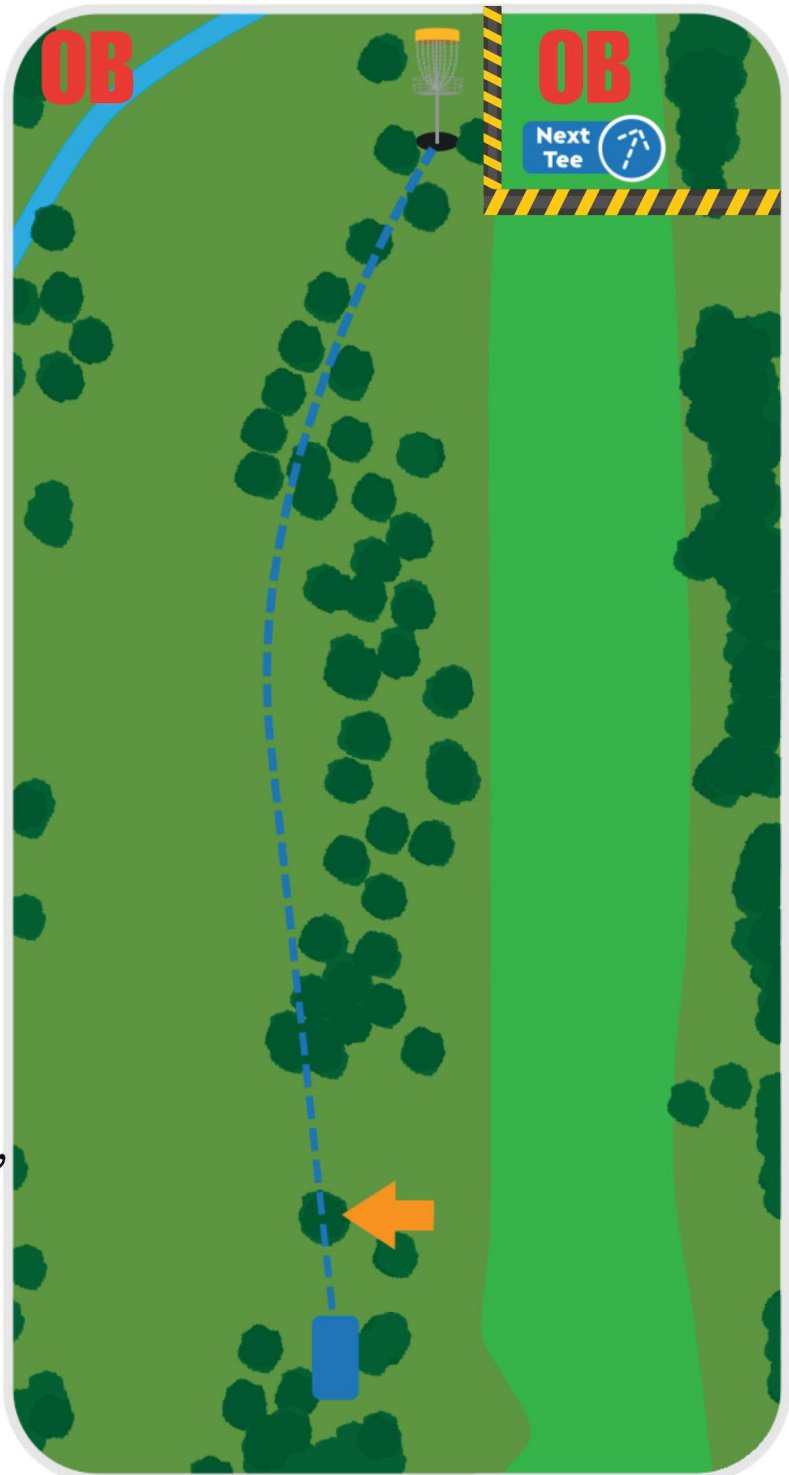
9

Par 4

201m

Notes:

Mando left of marked tree,
Missed mando will be a
forced re-tee.
OB reeds and long, path
near the basket and right
also OB.



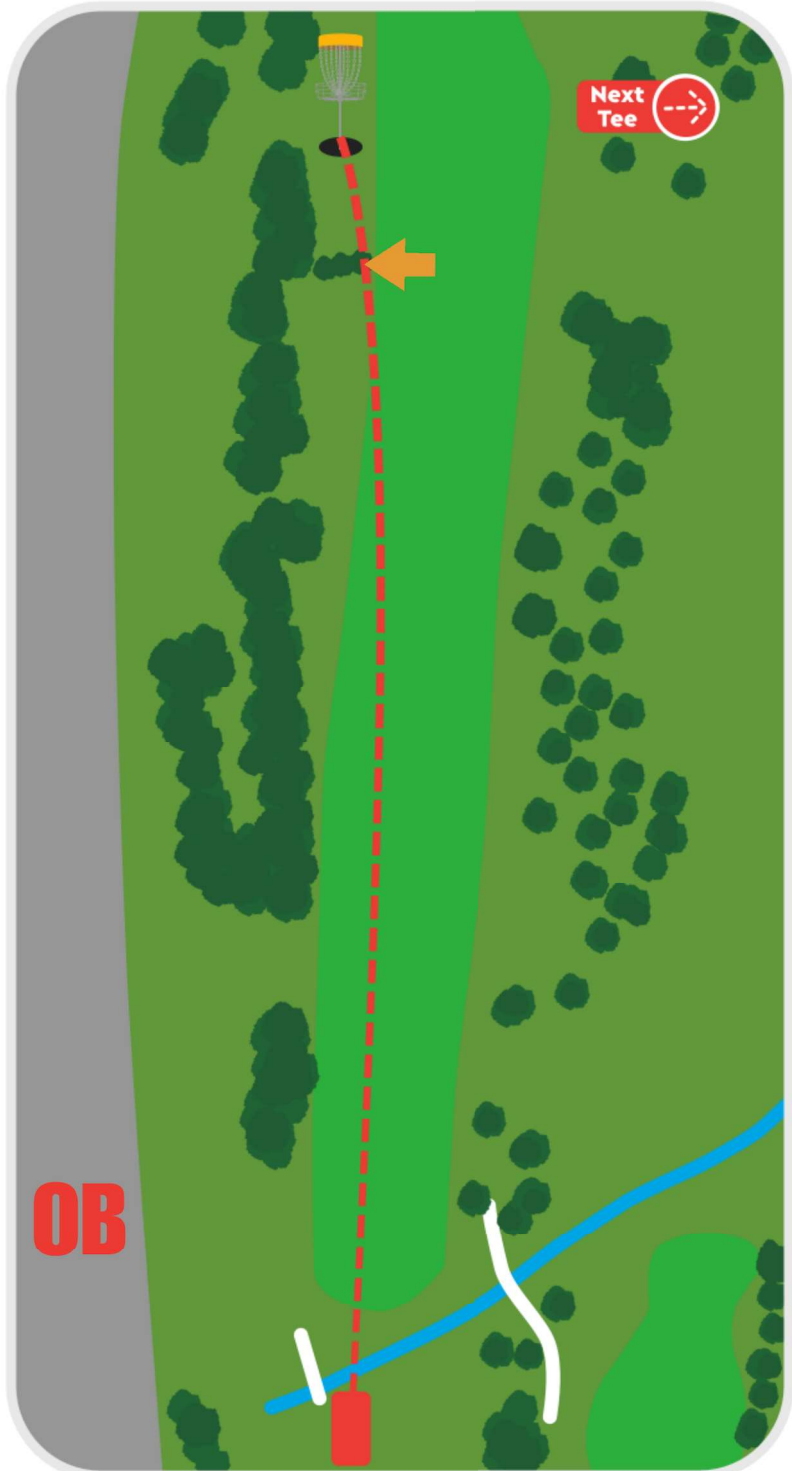
10

Par 5

235m

Notes:

OB reeds near tee, golf course boundary far to left is OB, Mando left of tree near basket



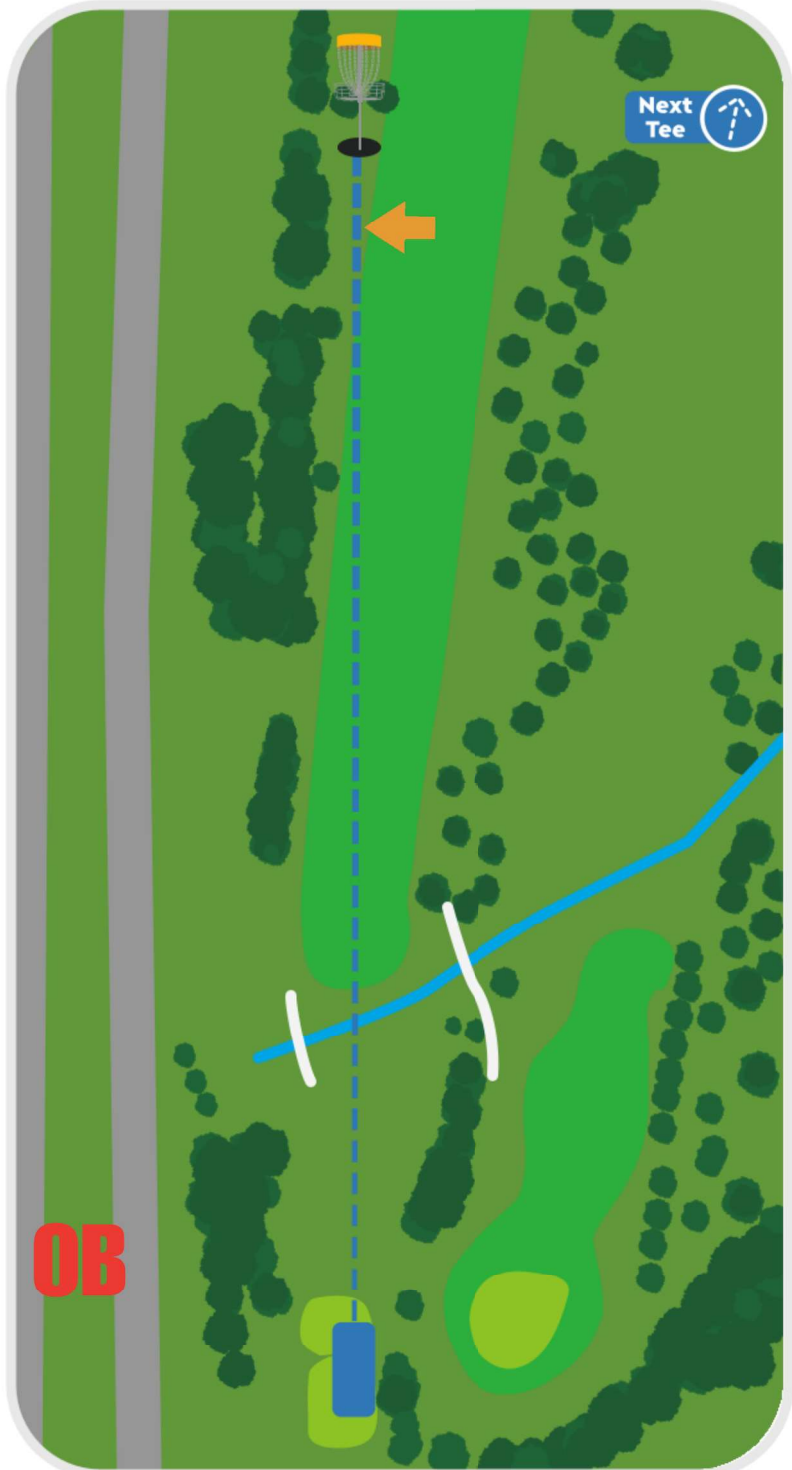
10

Par 5

303m

Notes:

OB reeds,
golf course boundary far
to left is OB. Mando left
of tree near basket

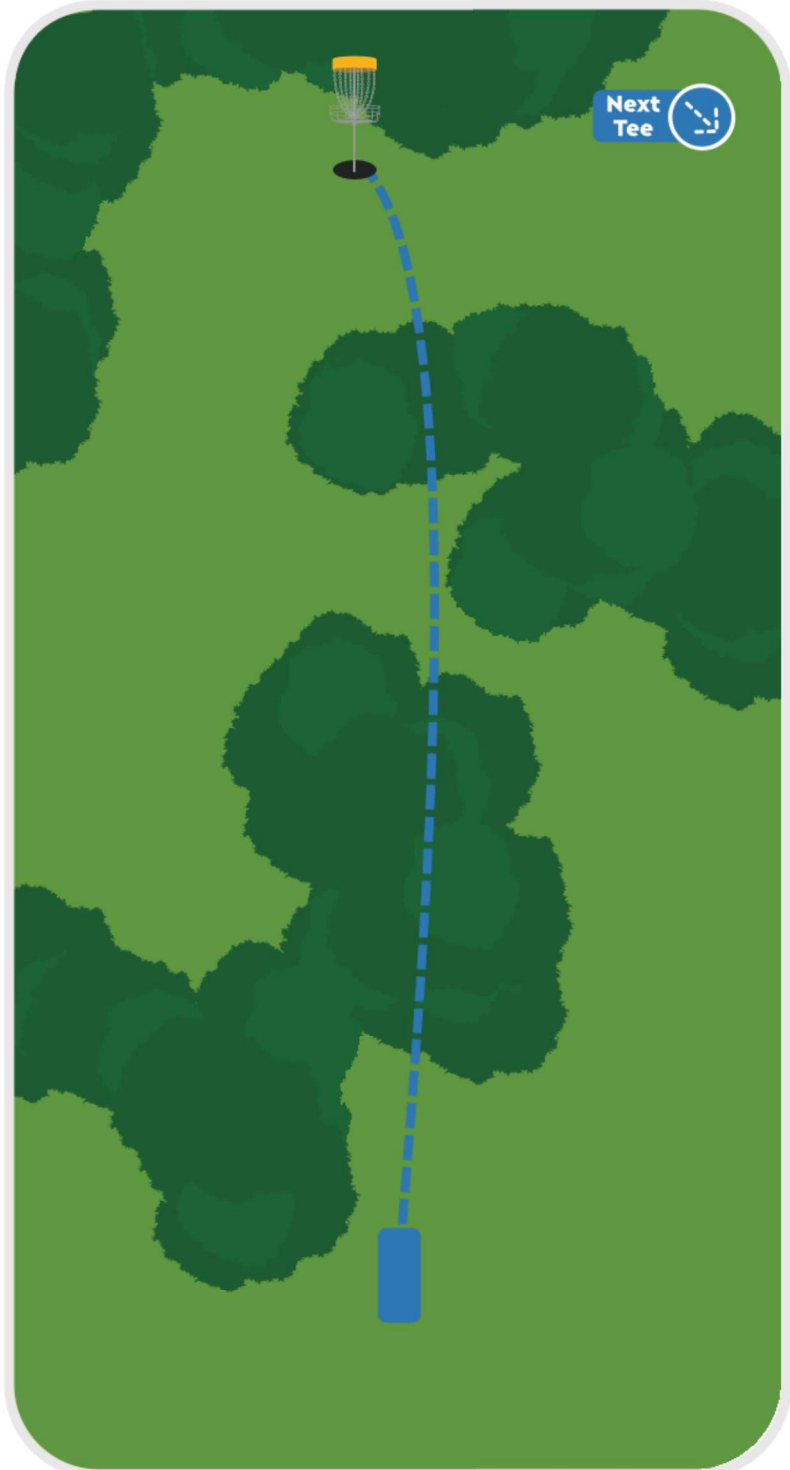


11

Par 3

75m

No OB



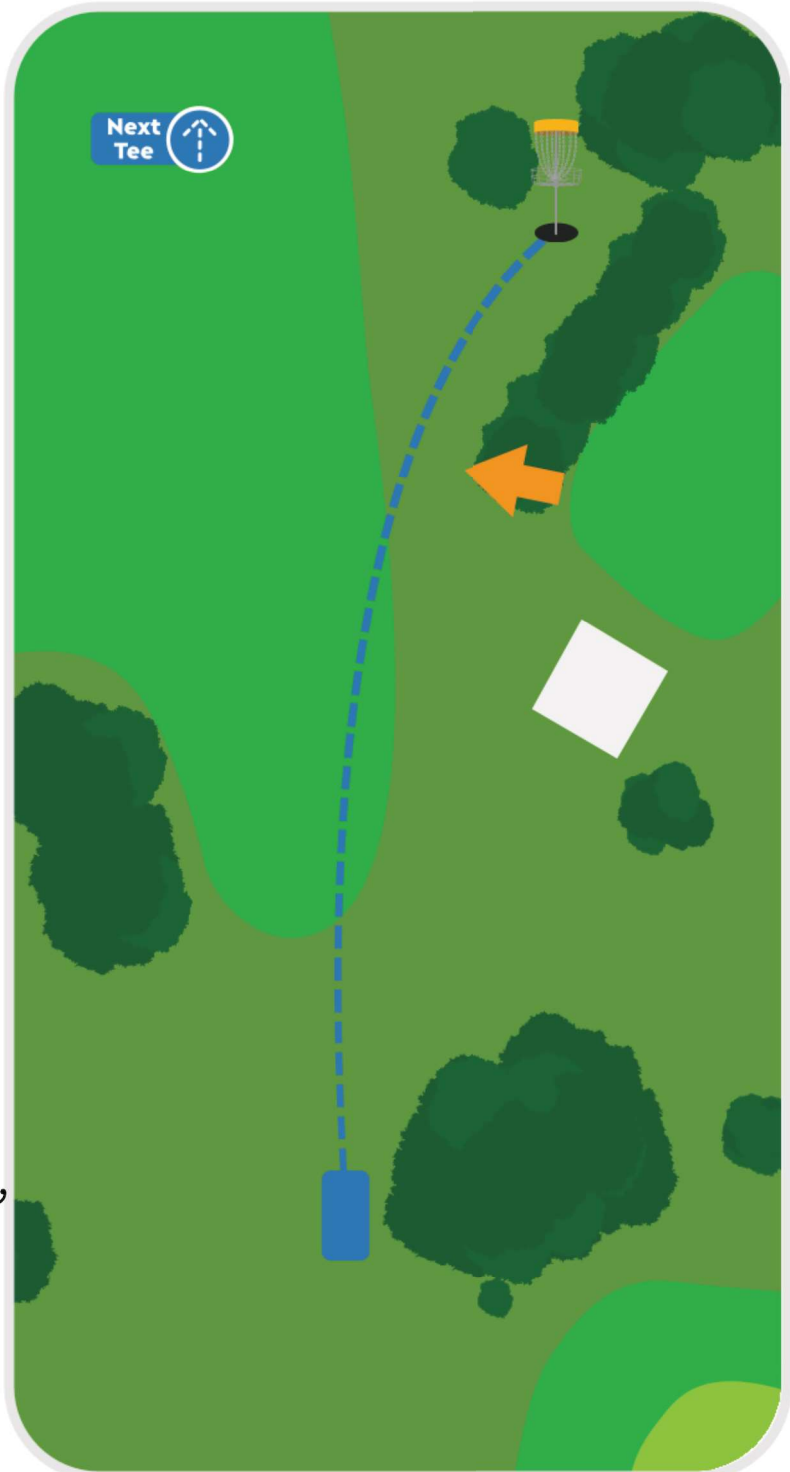
12

Par 3

85m

Notes:

Mando left of marked tree,
DZ for missed mando is
next to said tree.



13

Par 4

141m

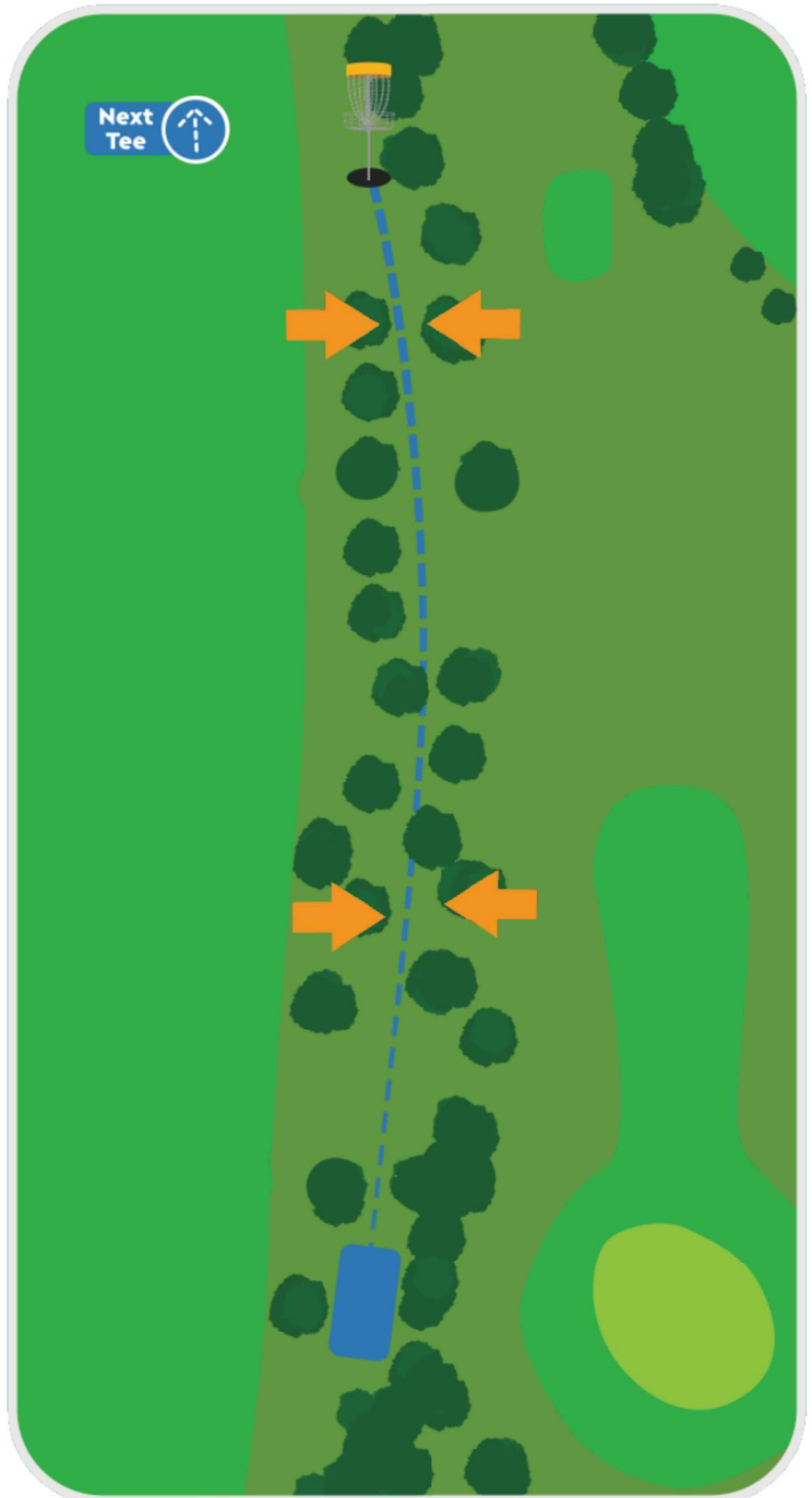
Notes:

2 sets of double mandos

There is a DZ for each pair of mandos located between said trees.

If you miss the first mandos and second mandos off the tee, you will throw your next shot from the 1st DZ.

If you make the first mandos and miss the second off the tee, you will take your next shot from the 2nd DZ.



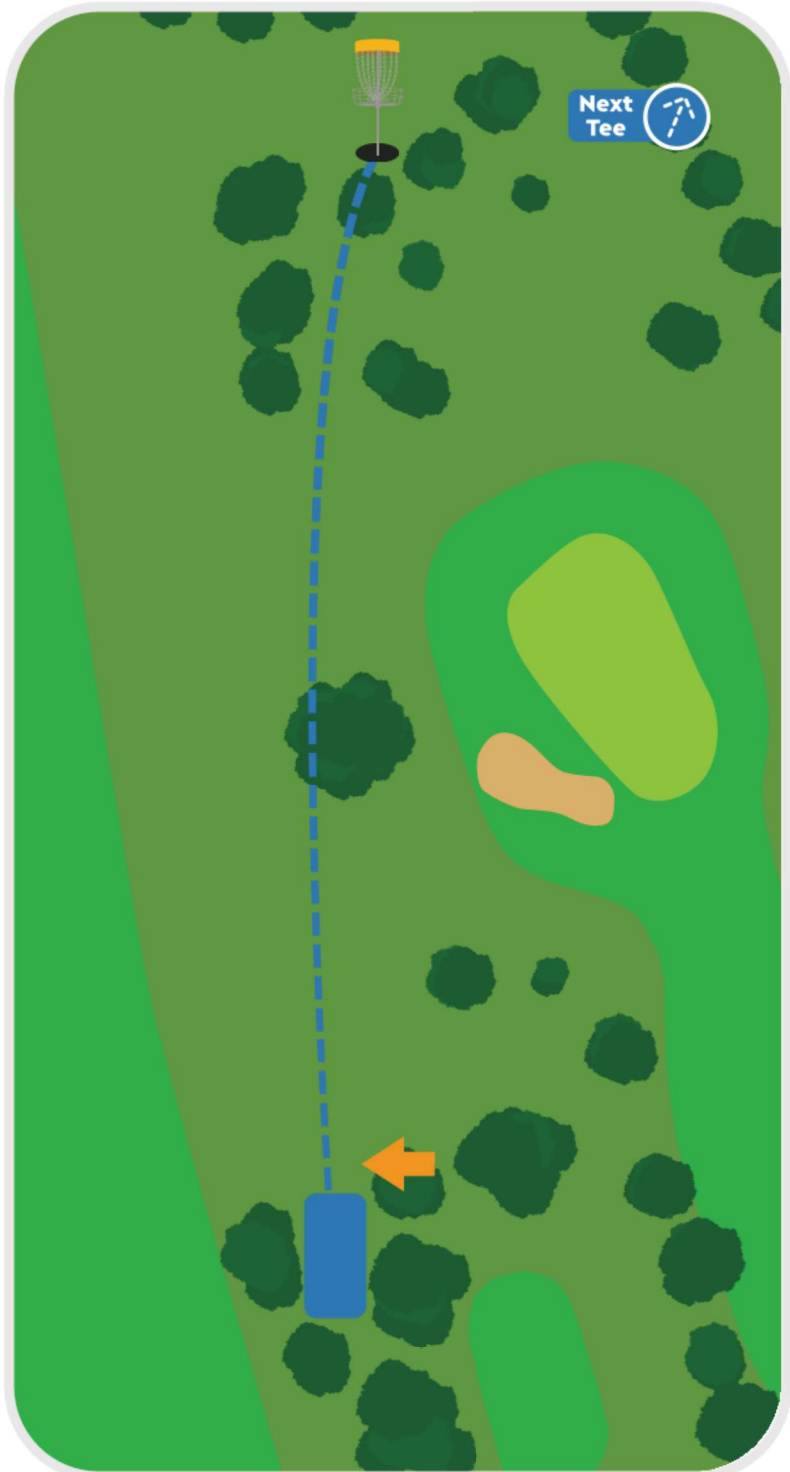
14

Par 3

81m

Notes:

Mando left of first baby tree. Missed mando will be a forced re-tee.



15

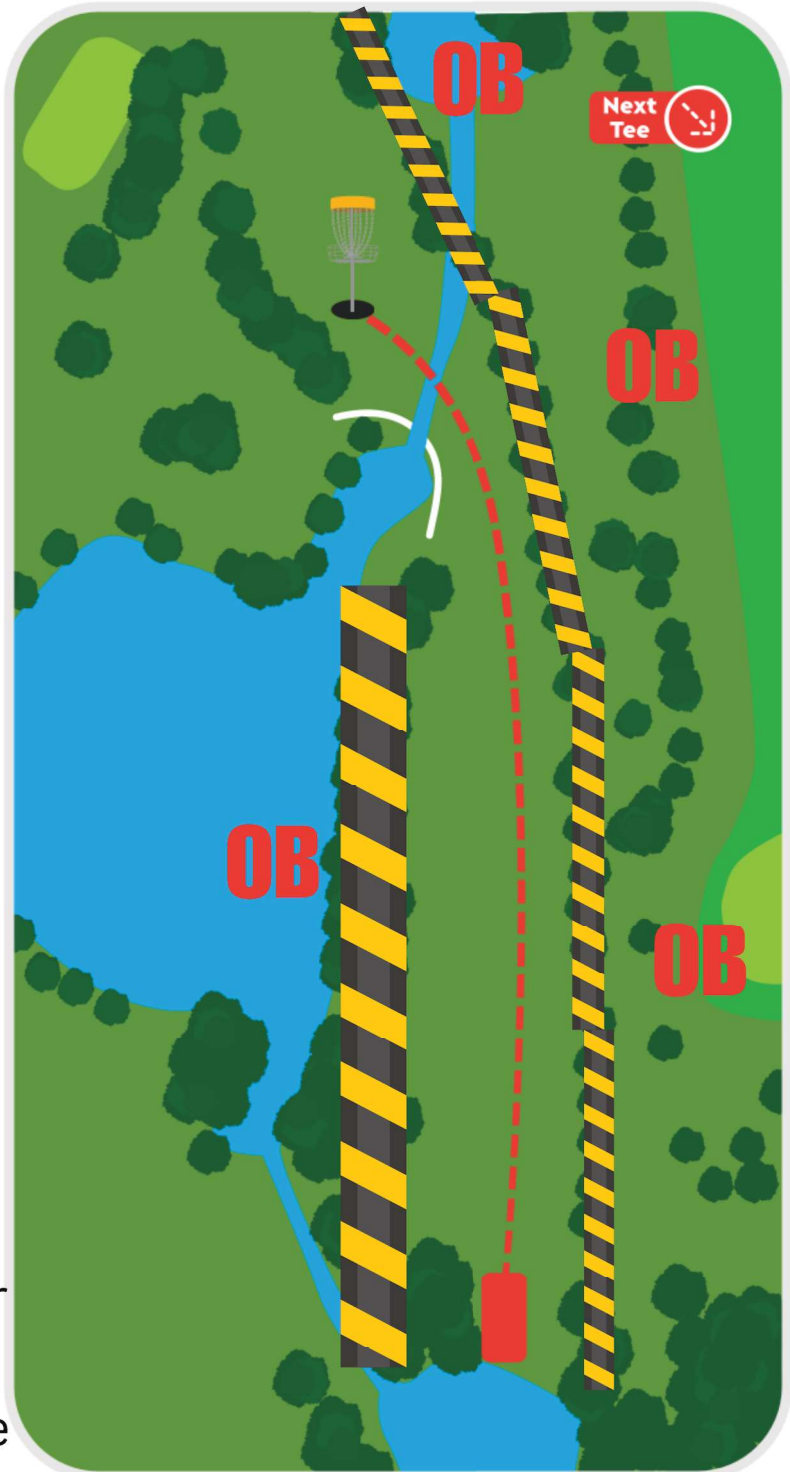
Par 4

173m

Notes:

OB left and right, on the left is cart path/water, on the right is line of trees for fairway.

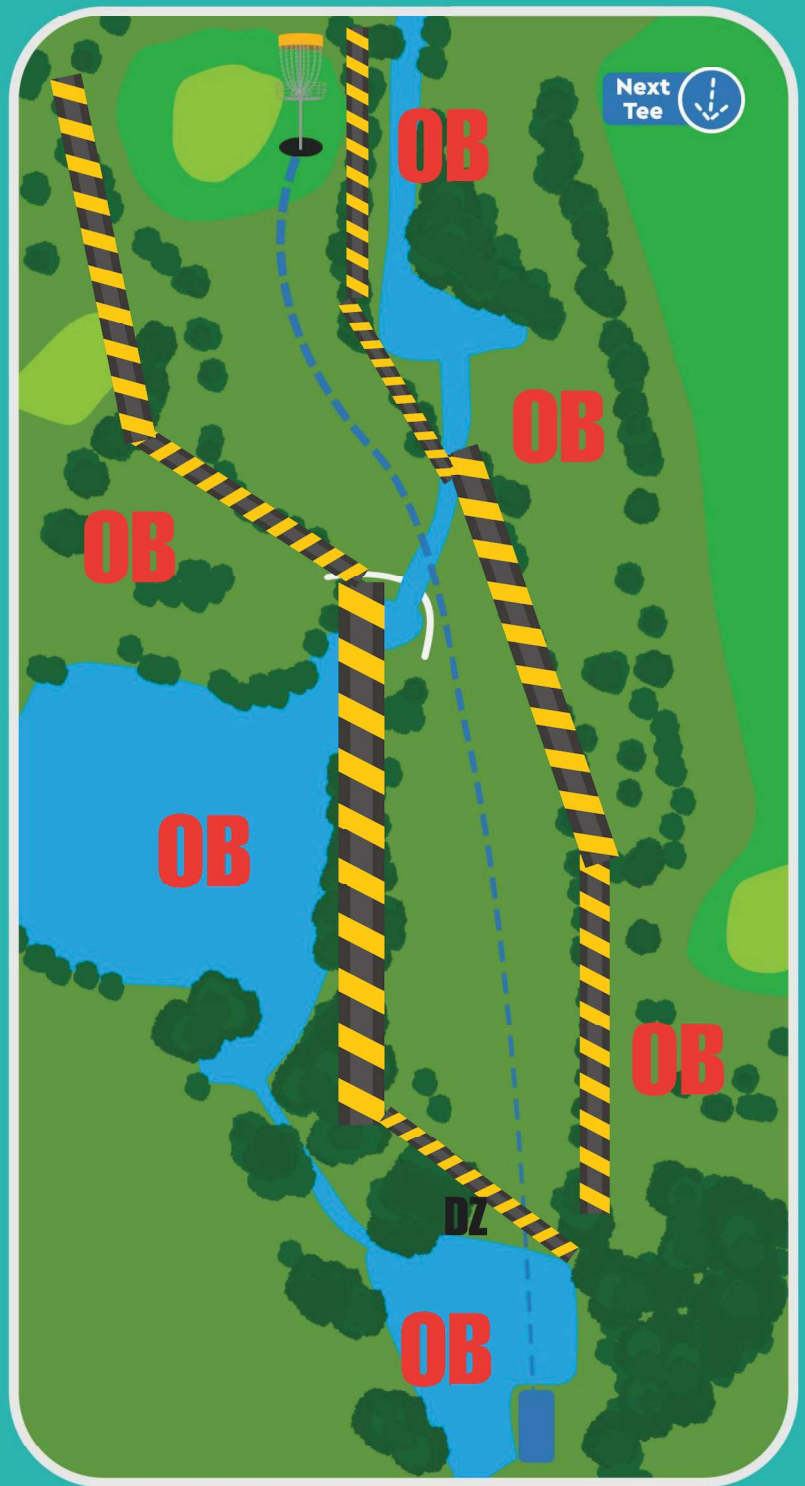
Note the Red Intermediate layout plays to a different basket (shorter, left) to the advanced layout.



15

Par 5

327m



Path left and tree-line right will mark OB down the entire fairway, including the trees curling around behind the basket. There will be rope markings on the left but fairway trees on the right marking this OB, any questionable lies will be up to the discretion of the card (benefit always goes to the player).

If OB off the tee, next shot shall be taken from Intermediate Tee, which will act as the DZ.

All OB's after that will use regular PDGA OB rules. OB Green, Hazard Bunker near basket.

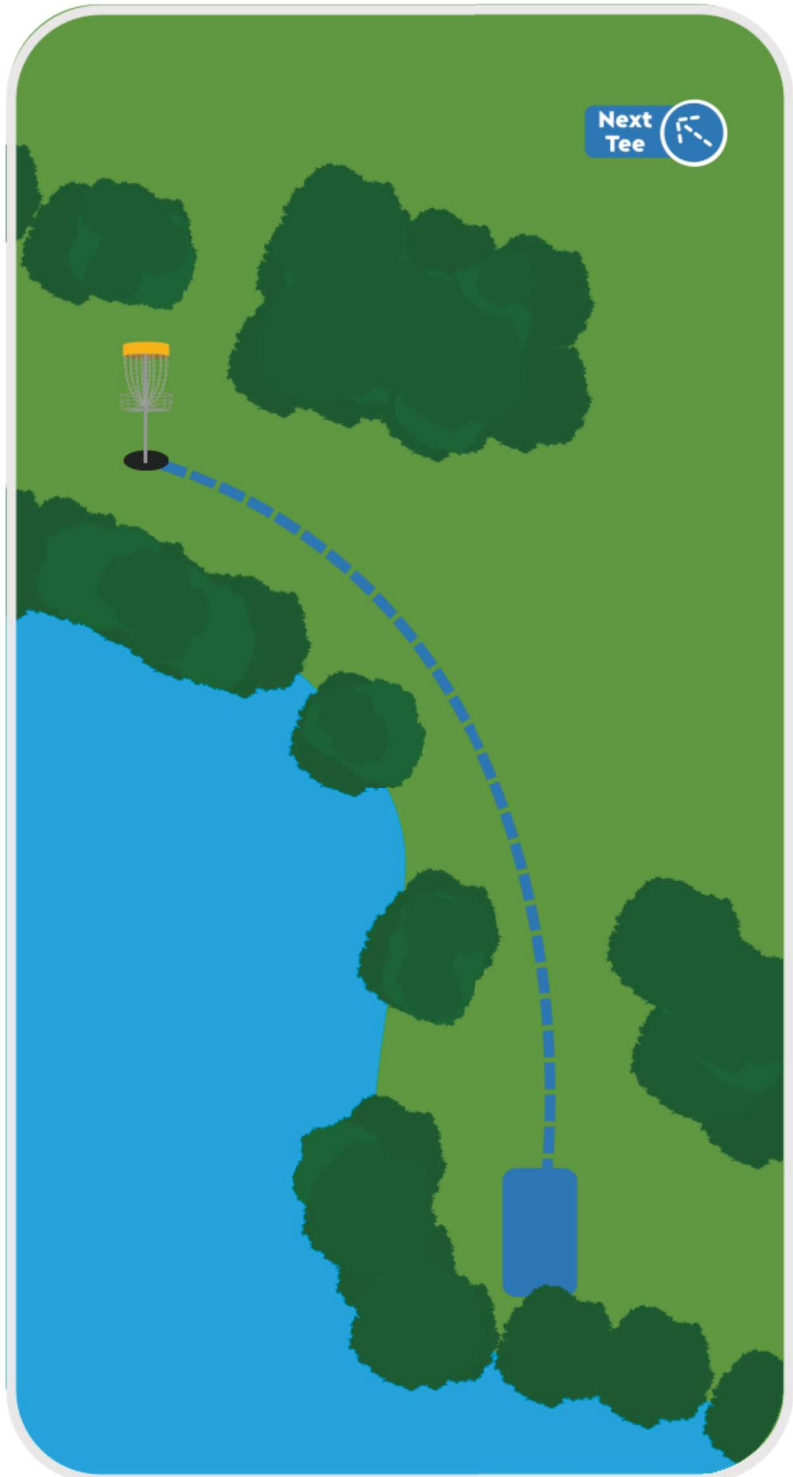
Note the Blue Advanced layout plays to a different basket (longer, right) to the intermediate layout.

16

Par 3

69m

OB Water

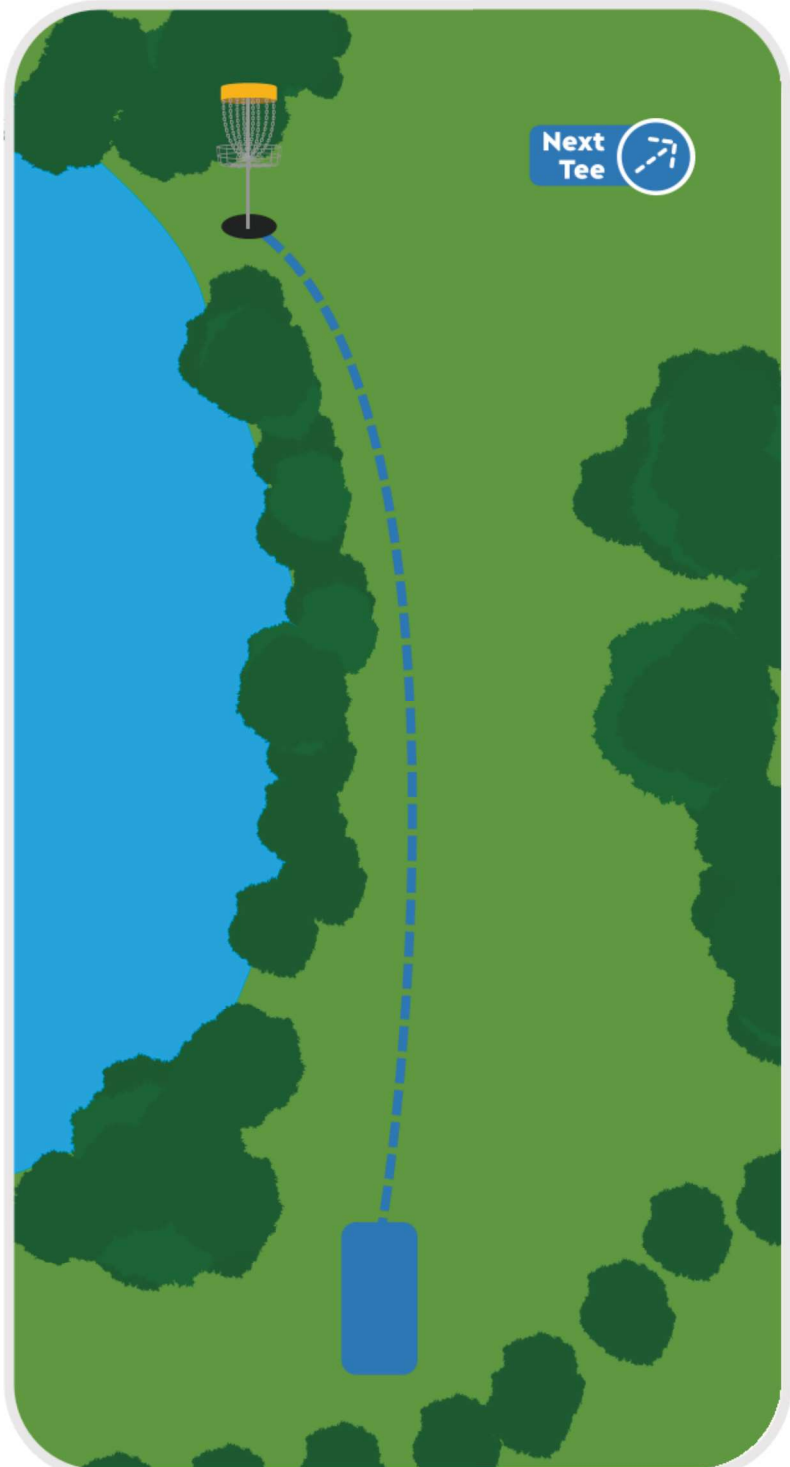


17

Par 3

73m

OB Water



18

Par 4

175m

Notes:

Mando left of marked clump of trees. DZ for missed mando is to the left of marked trees. OB carpark left and long of path behind the basket, including path itself. OB Green.

